388
COAST GUARD

REVISIONS						
REV	SHT	ZONE	ITEM	DESCRIPTION	DATE	APRVD
C	1–4	ALL	–	REVISES AND REDRAWN TO SUIT SHIPS CONFIGURATION AS DETERMINED BY SHIPCHECK OF MAY 1992	7/92	

GENERAL INFORMATION

LENGTH, OVERALL	180 FEET 0 IN
LENGTH, BETWEEN PERPENDICULARS	170 FEET 0 IN
BEAM, MOLDED	37 FEET 0 IN
BEAM, MOLDED WATERLINE	34 FEET 11 3/4 IN
DRAFT, MEAN	12 FEET 0 IN
DISPLACEMENT, (FULL LOAD, TONS)	1087.9 TON
MAIN GENERATORS (2), HP	700 HP
AUX GENERATORS (2), CAPA.	180 kW–208 VOLTS
EMERG. GENERATORS, CAPA.	100 kW–120 KVA–208 VOLTS
PROPULSION MOTOR, HP	1200 HP
PROPELLER, DIAM.	8'–6"
PROPELLER, PITCH.	7'–0"

BOOKLET OF GENERAL PLANS
U. S. COAST GUARD CUTTER
BASSWOOD – WLB 388

NUMBER & ORDER OF PLATES

1. COVER & TITLE PAGE
2. OUTBOARD PROFILE
3. INBOARD PROFILE
4. DECKHOUSE PLANS
5. UPPER & FORECASTLE DECKS
6. MAIN DECK PLAN
7. SECOND DECK PLAN
8. HOLD LEVEL PLAN

PLATE NO. 1

HEIGHT ABOVE DWL (DWL 12'–0" ABV BL)

CL OF FWD ANCHOR LIGHT	44'–6"
CL OF FWD RANGE LIGHT	43'–0"
CL OF SIDE LIGHT (P/S)	25'–0"
CL OF AIRCRAFT WARNING LIGHT (P/S)	64'–0"
CL OF AFT RANGE LIGHT	58'–0"
CL OF NANCY BEACON (P/S)	57'–9"
CL OF BLINKER LIGHT (P/S)	57'–0"
CL OF TOWING LIGHT (UPPER)	52'–0"
CL OF TOWING LIGHT (LOWER)	46'–0"
CL OF MAN OVERBOARD & BREAKDOWN LIGHT (UPPER)	55'–0"
CL OF MAN OVERBOARD & BREAKDOWN LIGHT (LOWER)	41'–0"
CL OF UNDERWATER TASK LIGHT	49'–0"
CL OF AFT ANCHOR LIGHT	28'–0"
CL OF STERN LIGHT	16'–0"
TOP OF AN/SPS–64V LOOP ANT.	69'–0"

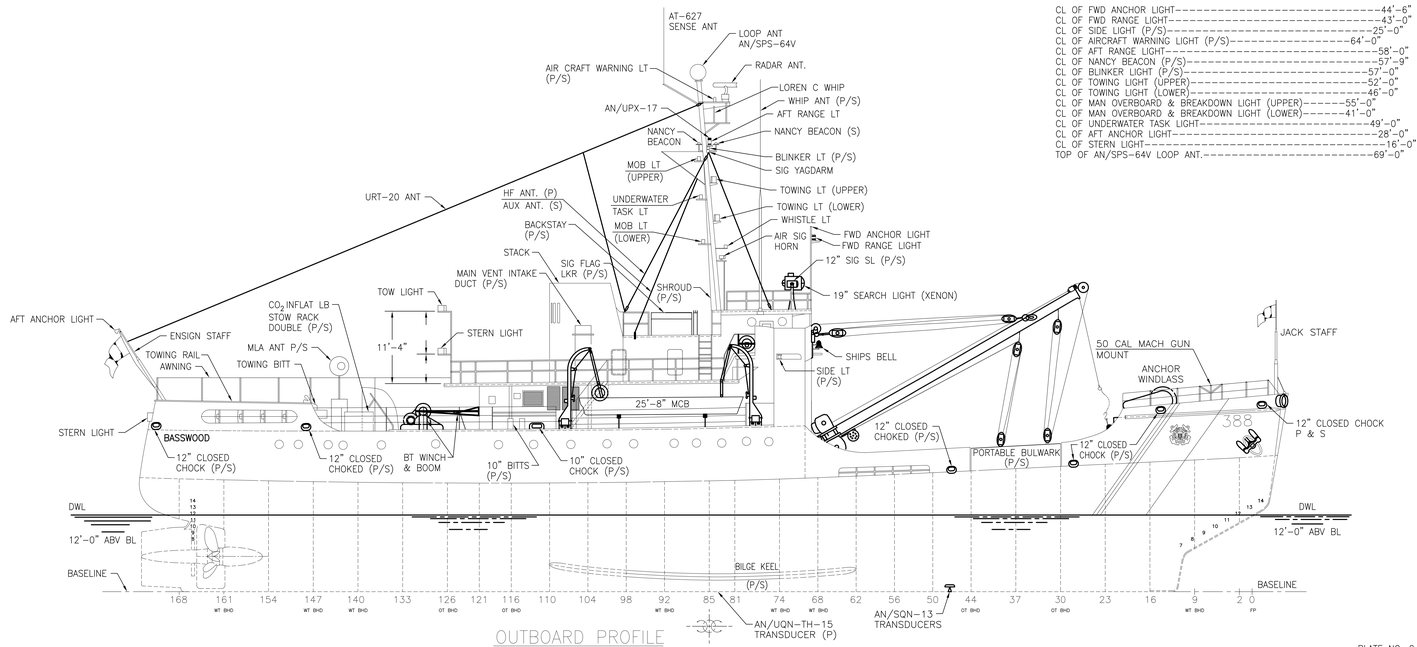

OUTBOARD PROFILE

PLATE NO. 2

REFERENCES		
NO	TITLE	DRAWING NO

MAINTENANCE & LOGISTICS COMMAND PACIFIC (v), ALAMEDA, CA. 94501

ENGINEERING VISIONS, INC.
1275 30TH STREET
SAN DIEGO, CA. 92154
Contract DTCG–85–91–C–55290

R.R.YOUNG /S/ XX/XX/93
SUPERVISOR TECH SERV

LT DENN.RIESSLER /S/ XX/XX/93
TYPE DESK OFFICER

CDR G.M.DAVIS /S/ XX/XX/93
CHIEF SUPPORT BRANCH

U.S.C.G APPROVAL
CAPT B.C.COPELLI /S/ XX/XX/93
MLCPAC(v)

U.S. COAST GUARD HEADQUARTERS WASHINGTON, D.C. 20593

NAVAL ENGINEERING DIVISION

180–FT WLB–388

USCGC BASSWOOD
BOOKLET OF GENERAL PLANS
PLATE 1 & 2

SIZE	FSCM CAGE NO	U.S.C.G. DRAWING NO.	REV
H	81340	149 TE–0103–14	C
SCALE 1/8" = 1'–0"		10.42 SQ FT	SHEET 1 OF 4

DWG NO 149 TE–0103–14 SH 1 REV C

DWG NO 149 TE–0103–14 SH 2 REV C

SCALE FACTOR 1:96 ELECTRONIC FILENAME \WLB388\1031401C

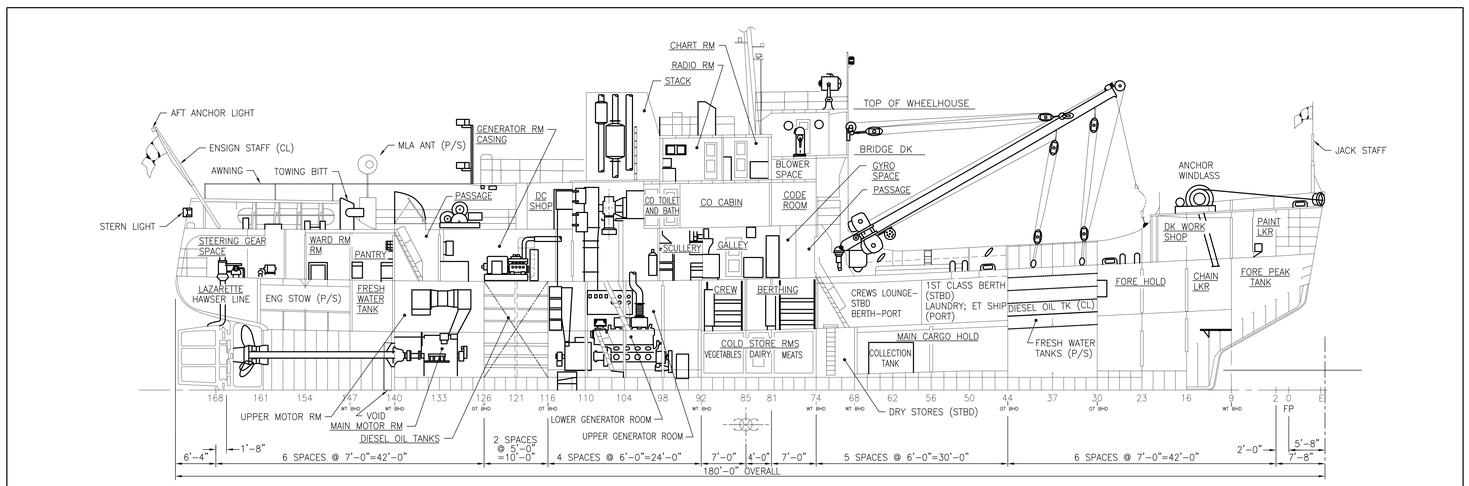

INBOARD PROFILE

PLATE NO. 3

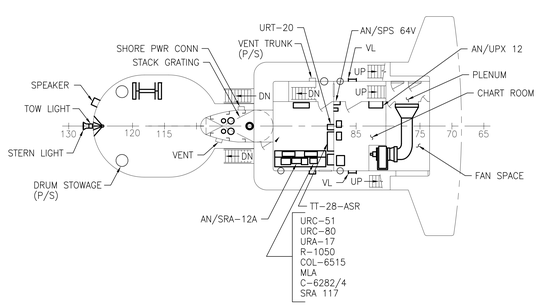

PLAN AT TOP OF UPPER DECK HOUSE

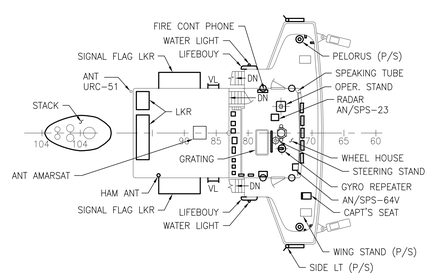

PLAN OF BRIDGE

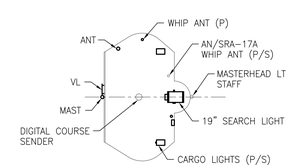

PLAN AT TOP OF WHEELHOUSE

PLATE NO. 4

U.S. COAST GUARD HEADQUARTERS WASHINGTON, D.C. 20593

NAVAL ENGINEERING DIVISION

USCGC BASSWOOD WLB 388

BOOKLET OF GENERAL PLANS
PLATES 3 & 4

SIZE	FSCM CAGE NO	USCG DRAWING NO.	REV
H	81340	149 TE-0103-14	C
SCALE 1/8"=1'-0"		10.42 SQ FT	SHEET 2 OF 4

SCALE FACTOR 1:96

ELECTRONIC FILENAME \WLB388\10314020

DWG NO 149 TE-0103-14 REV C SH 2

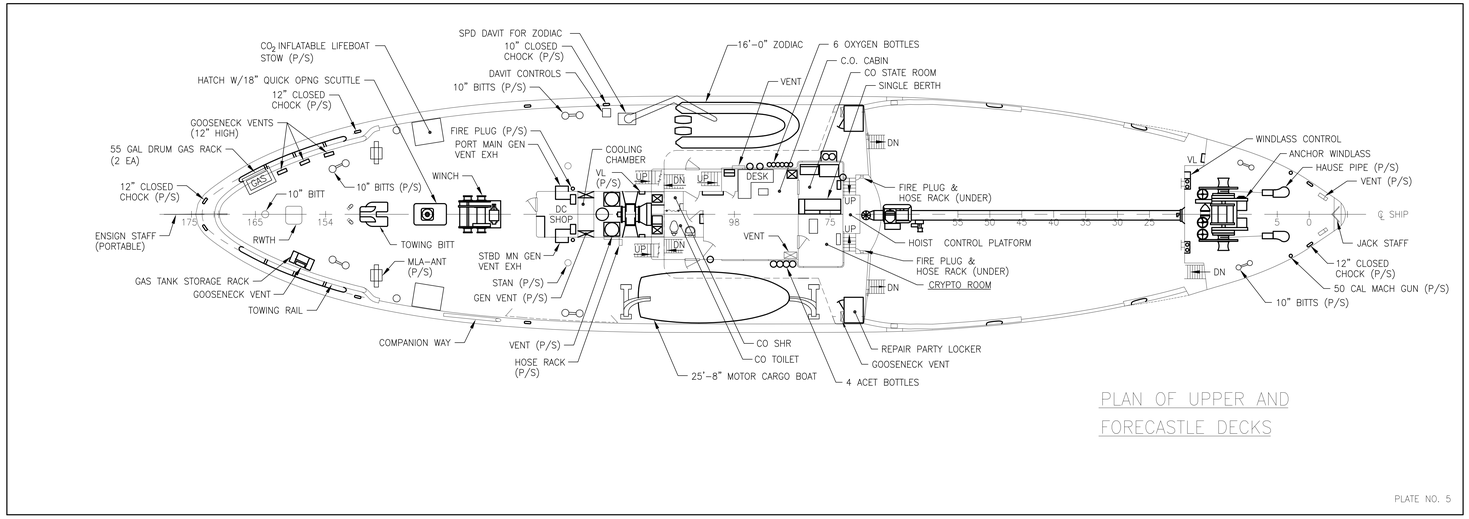

PLAN OF UPPER AND FORECASTLE DECKS

PLATE NO. 5

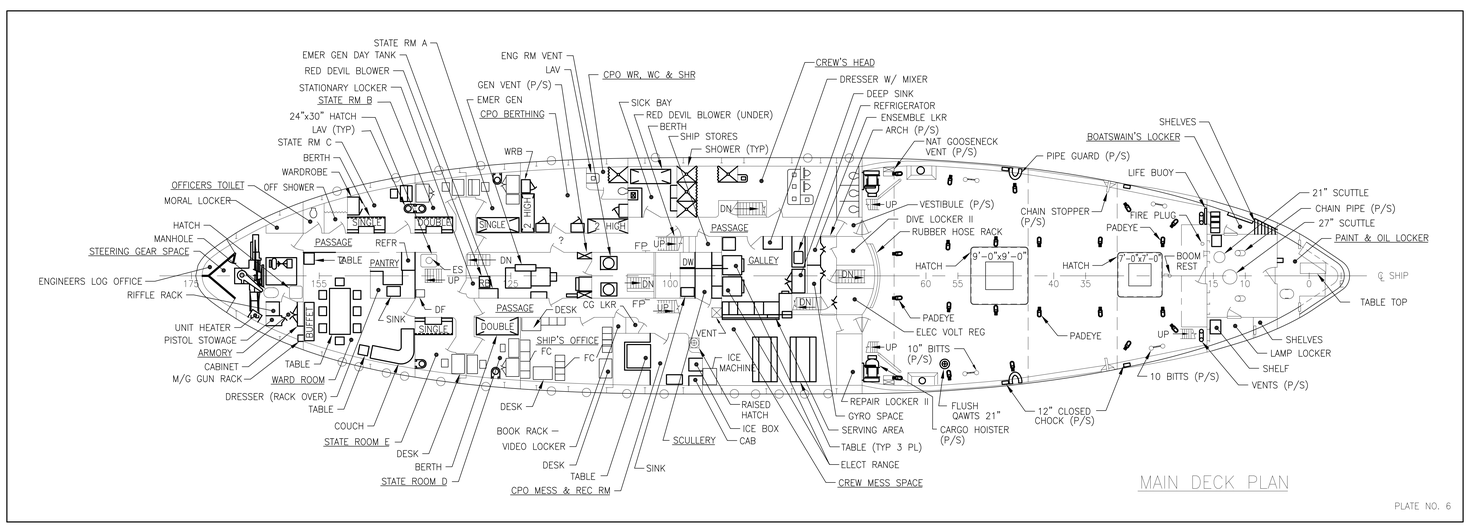

MAIN DECK PLAN

PLATE NO. 6

U.S. COAST GUARD HEADQUARTERS WASHINGTON, D.C. 20593

NAVAL ENGINEERING DIVISION

USCGC BASSWOOD WLB 388

BOOKLET OF GENERAL PLANS
PLATES 5 & 6

SIZE	FSCM CAGE NO	USCG DRAWING NO.	REV
H	81340	149 TE-0103-14	C
SCALE 1/8"=1'-0"		10.42 SQ FT	SHEET 3 OF 4

SCALE FACTOR 1:96 ELECTRONIC FILENAME \WLB388\10314030

DWG NO 149 TE-0103-14 REV C SH 2 SHS 3

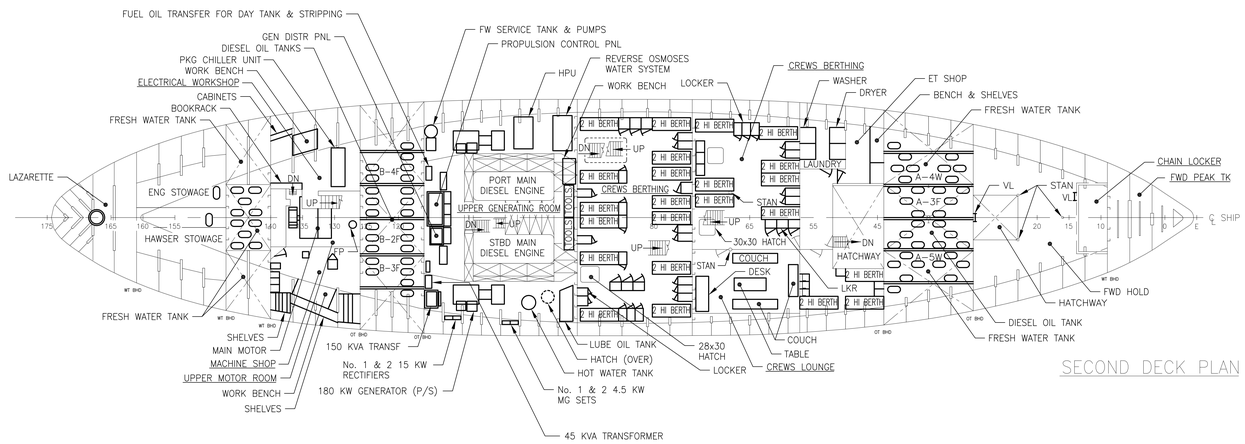

SECOND DECK PLAN

PLATE NO. 7

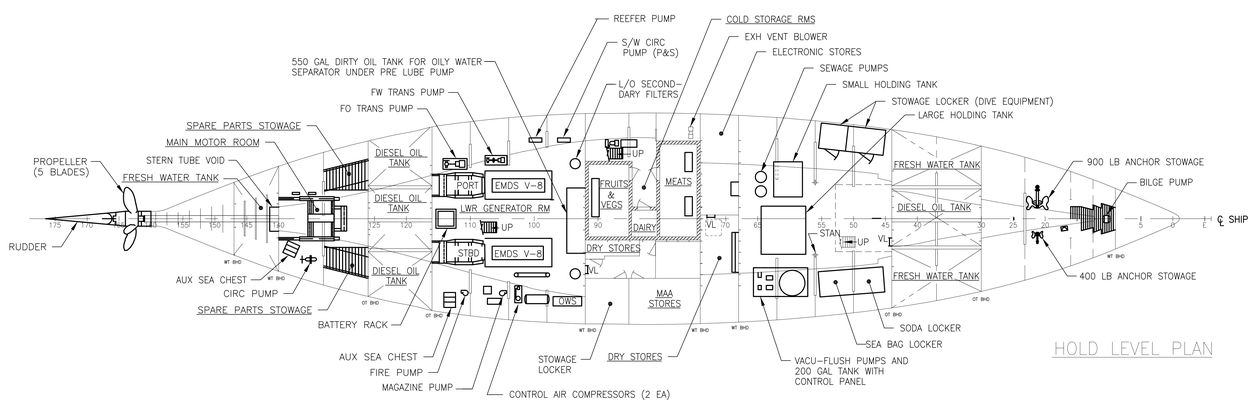

HOLD LEVEL PLAN

PLATE NO. 8

U.S. COAST GUARD HEADQUARTERS WASHINGTON, D.C. 20593

NAVAL ENGINEERING DIVISION

USCGC BASSWOOD WLB 388

BOOKLET OF GENERAL PLANS
PLATES 7 & 8

SIZE	FSCM CAGE NO	USCG DRAWING NO.	REV
H	81340	149 TE-0103-14	C
SCALE 1/8"=1'-0"		10.42 SQ FT	SHEET 4 OF 4

DWG NO 149 TE-0103-14 SH 4 REV C

SCALE FACTOR 1:96 ELECTRONIC FILENAME \WLB388\10314404C